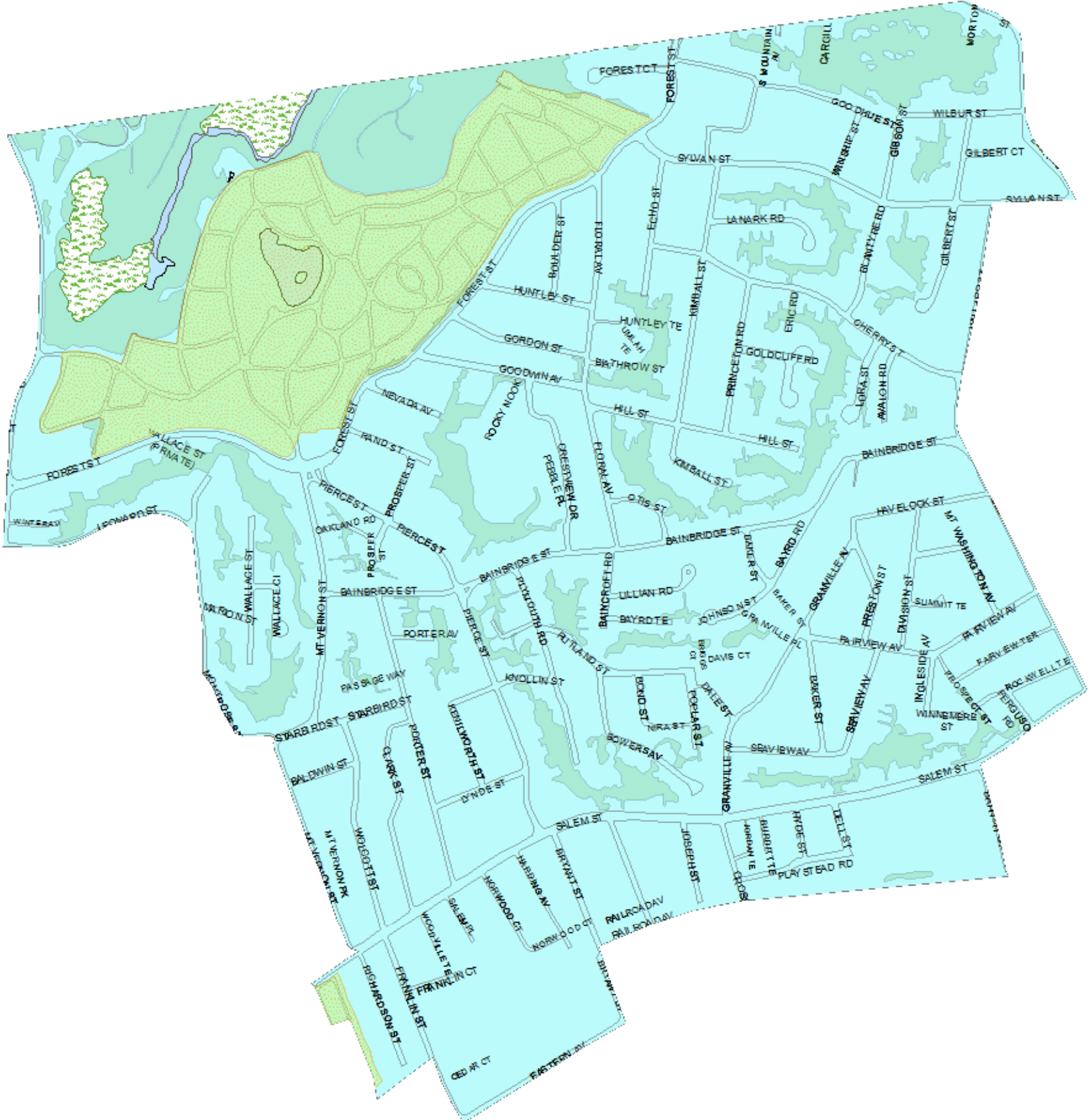


City of Malden
Massachusetts



**Ward
5**

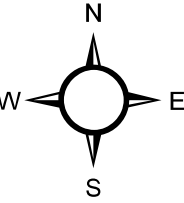


DISCLAIMER

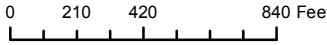
This map is intended for planning purpose only and is not equivalent to survey.

The City of Malden makes no guarantees express or implied regarding the information depicted.

Districts were made from 2010 Census Data



Scale is based upon 11x17



1 inch = 607 feet

By Malden GIS
Steven L. Fama, Manager of GIS Operations
Date: 11/14/2017

as of January 4, 2016